

Heckington Fen Solar Park

EN010123

Environmental Statement | Volume 3: Technical Appendices
Appendix 6.2: Omitted Viewpoints A1 and A3 at Great
Hale Fen.

Applicant: Ecotricity (Heck Fen Solar) Limited

Document Reference: 6.3.6.2


Pursuant to: APFP Regulation 5(2)(a)

February 2023



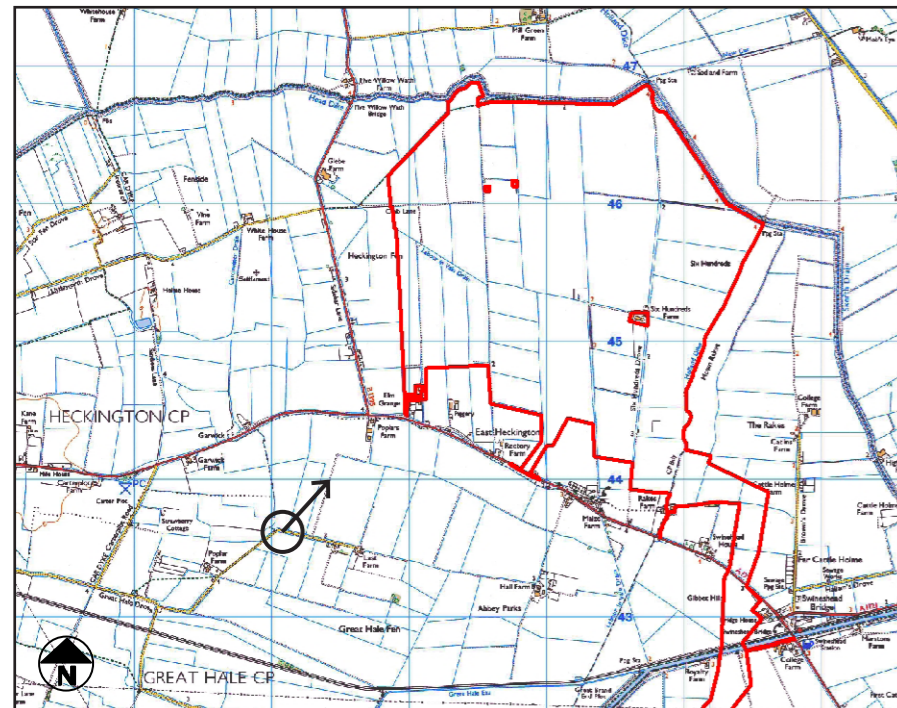
APPENDIX 6.2: OMITTED VIEWPOINTS A1 AND A3 AT GREAT HALE FEN

Document Properties		
Regulation Reference	Regulation 5(2)(a)	
Planning Inspectorate Scheme Reference	EN010123	
Application Document Reference	6.2.3.2	
Title	Appendix 6.2: Omitted Viewpoints A1 and A3 at Great Hale Fen	
Prepared By	Heckington Fen Energy Park Project Team (Pegasus)	
Version History		
Version	Date	Version Status
Rev 1	February 2023	Application Version



A1 (LOOKING NORTH EAST)

Great Hale Drove to The Farm House / Last House, Great Hale Fen



Camera make & model - Canon EOS 5D, FFS
 Date & time of photograph - 19/05/2022 @ 15:30
 OS grid reference - 518088, 343627
 Viewpoint height (AOD) - 4m
 Distance from Energy Park - 1,190m

APPENDIX 6.2

Omitted Viewpoints A1 and A3
 at Great Hale Fen

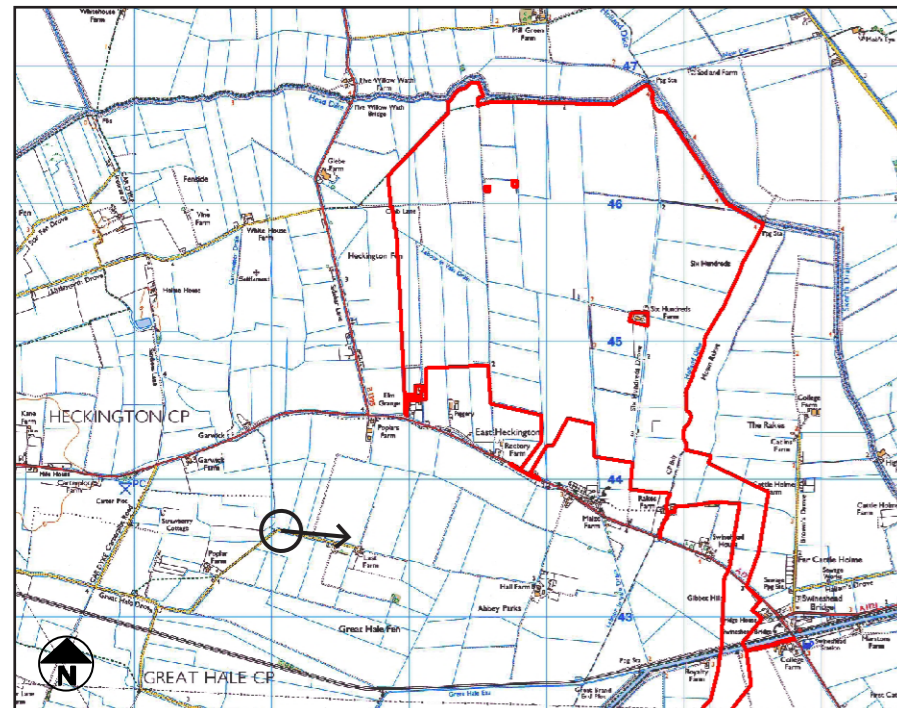
DRWG No: P20-2370_79 REV:

Date: 03/01/2023



A1 (LOOKING EAST)

Great Hale Drove to The Farm House / Last House, Great Hale Fen



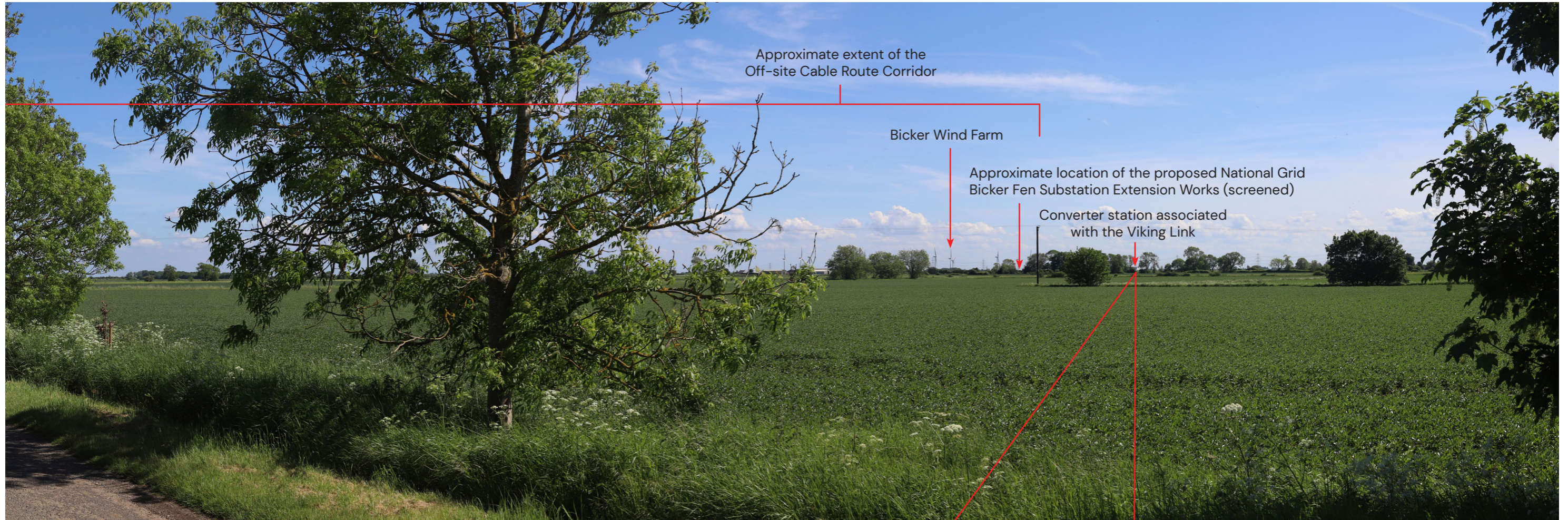
Camera make & model - Canon EOS 5D, FFS
 Date & time of photograph - 19/05/2022 @ 15:30
 OS grid reference - 518088, 343627
 Viewpoint height (AOD) - 4m
 Distance from Energy Park - 1,190m

APPENDIX 6.2

Omitted Viewpoints A1 and A3
 at Great Hale Fen

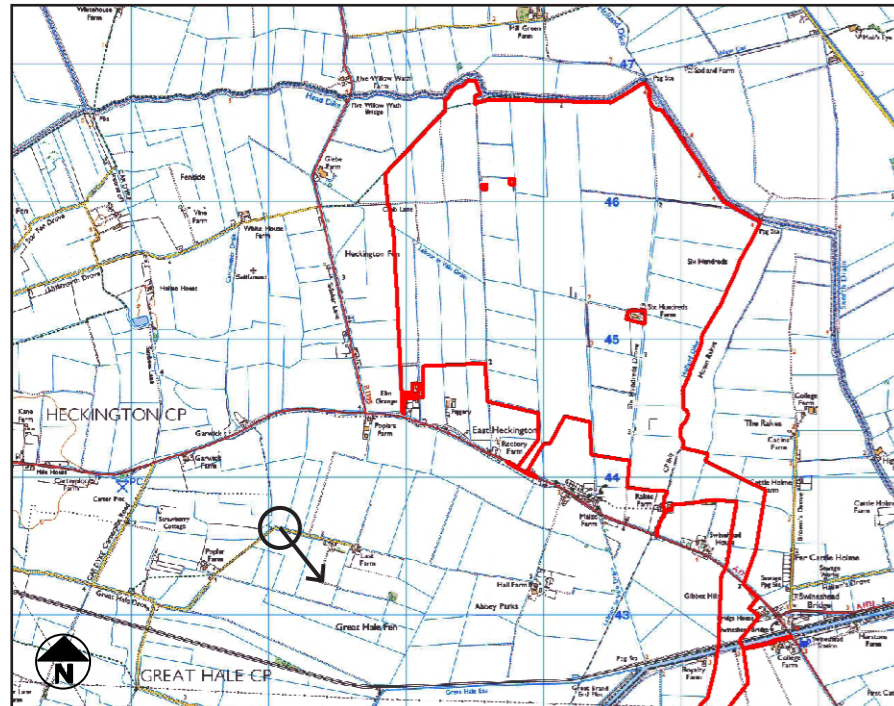
DRWG No: P20-2370_79 REV:

Date: 03/01/2023



A1 (LOOKING SOUTH EAST)

Great Hale Drove to The Farm House / Last House, Great Hale Fen



Camera make & model - Canon EOS 5D, FFS
 Date & time of photograph - 19/05/2022 @ 15:30
 OS grid reference - 518088, 343627

Viewpoint height (AOD) - 4m
 Distance from Energy Park - 1,190m

APPENDIX 6.2

Omitted Viewpoints A1 and A3
 at Great Hale Fen

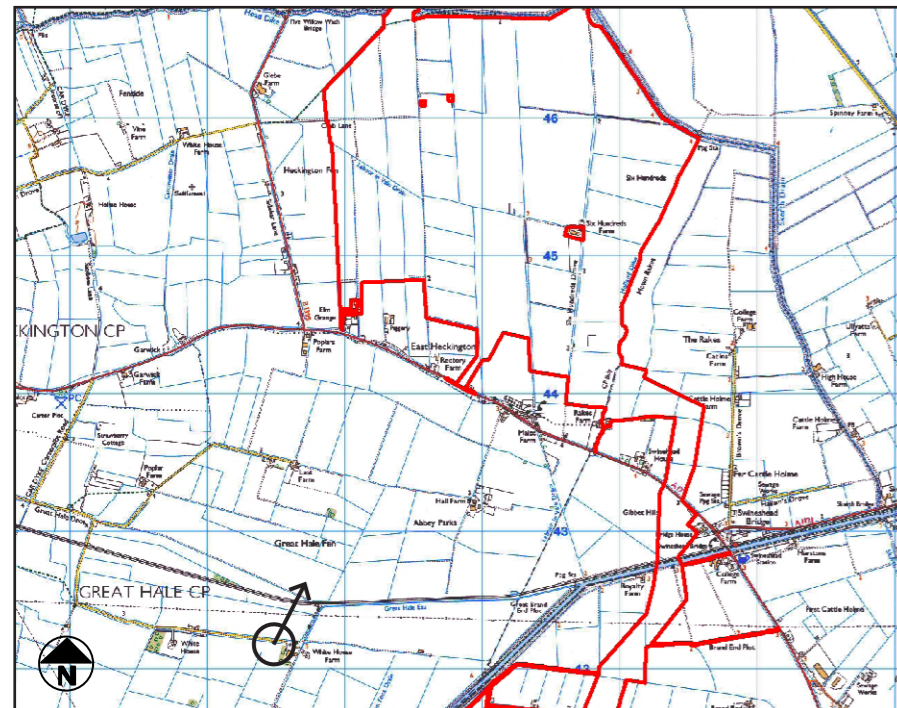
DRWG No: P20-2370_79 REV:

Date: 03/01/2023



A2 (LOOKING NORTH EAST)

Great Hale Drove near White House Farm, Great Hale Fen



Camera make & model - Canon EOS 5D, FFS
 Date & time of photograph - 19/05/2022 @ 15:40
 OS grid reference - 518484, 342205
 Viewpoint height (AOD) - 3m
 Distance from Energy Park - 2,320m

APPENDIX 6.2

Omitted Viewpoints A1 and A3
 at Great Hale Fen

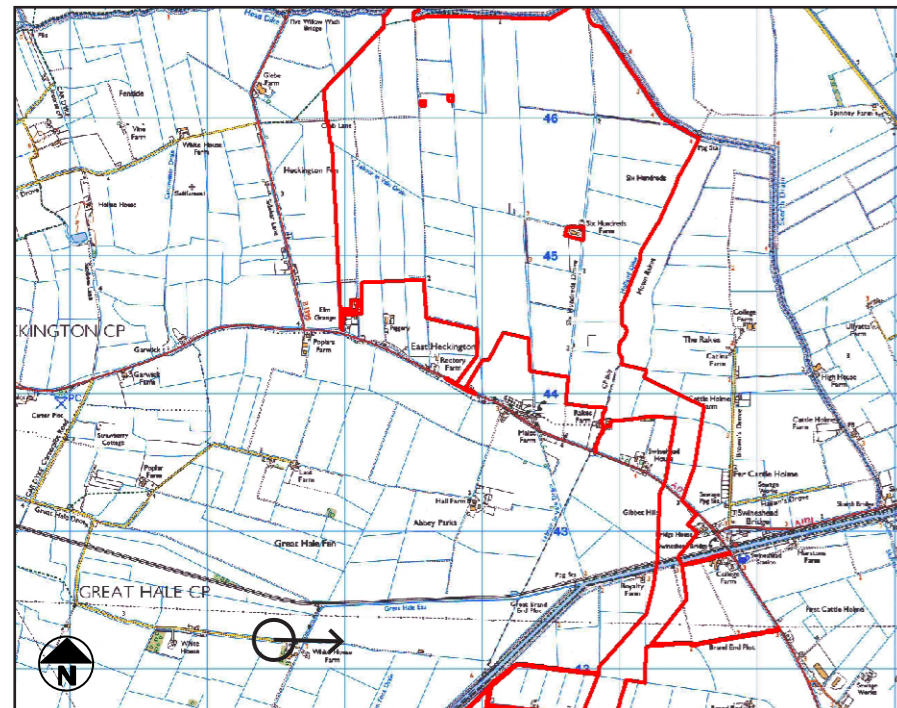
DRWG No: P20-2370_79 REV:

Date: 03/01/2023



A2 (LOOKING EAST)

Great Hale Drove near White House Farm, Great Hale Fen



Camera make & model - Canon EOS 5D, FFS
 Date & time of photograph - 19/05/2022 @ 15:40
 OS grid reference - 518484, 342205
 Viewpoint height (AOD) - 3m
 Distance from Energy Park - 2,320m

APPENDIX 6.2

Omitted Viewpoints A1 and A3
 at Great Hale Fen

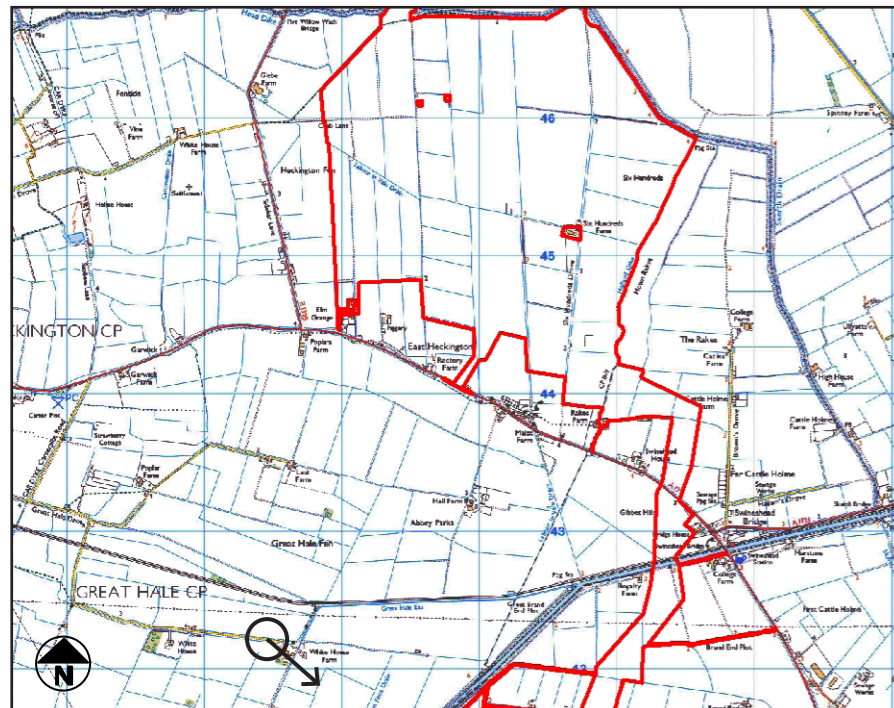
DRWG No: P20-2370_79 REV:

Date: 03/01/2023



A2 (LOOKING SOUTH EAST)

Great Hale Drove near White House Farm, Great Hale Fen



Camera make & model - Canon EOS 5D, FFS
 Date & time of photograph - 19/05/2022 @ 15:40
 OS grid reference - 518484, 342205
 Viewpoint height (AOD) - 3m
 Distance from Energy Park - 2,320m

APPENDIX 6.2
 Omitted Viewpoints A1 and A3
 at Great Hale Fen
 DRWG No: P20-2370_79 REV:
 Date: 03/01/2023